

3

D.O.No.P17017/4/99RC(PL)  
28<sup>th</sup> December, 2001

2

rar

As you are aware, a number of road works under the Pradhan Mantri Gram Sadak Yojana (PMGSY), cleared in the year 2000-01, are at various stages of execution in your State/Union Territory with several of these nearing completion. The works of the year 2001-02 are also being grounded.

2. I enclose herewith the Logo of the Programme (which has been developed in consultation with the Indian Roads Congress) as also a copy of the Sign Board. It is requested that these should be duly installed on all the PMGSY roads, as stipulated in the Programme Guidelines, and confirmation sent to the Ministry of Rural Development.

3. Some Members of Parliament have written to me to say that they are not being invited (in due time) by the State authorities to the Functions being held in connection with the PMGSY works. While such instances could be inadvertent, I am sure you would agree that these must be avoided and, therefore, appropriate instructions ought to be issued to ensure that the Members of Parliament are always invited to participate in all the Functions connection with the Pradhan Mantri Gram Sadak Yojana and that their names figure prominently on the Plaques marking the Foundation Stone laying/inauguration of the road works.

With regards,

Yours sincerely,

sdf-

(M. Venkalah Naidu)

Encl : as above


Chief Ministers and Administrators of all States (UTs except  
Delhi and Chandigarh).

5



LOGO, ROAD SIGNS AND ROAD STONES

⑤  
**LOGO OF  
PRADHAN MANTRI GRAM SADAK YOJANA**



**Colour Specifications**

- Orange: Magenta 60%, Yellow 100%, Steel Grey: Black 40%
- Luminous paints are to be used
- Bar, Road and Lettering: Black 100%

**Size**

- Diamond 600mm x 600mm Plate 900mm x 250mm
- If road length is <2 km one at finishing point of the road
- If road length is >2 km one at every 2 km including the board at finishing point of the road

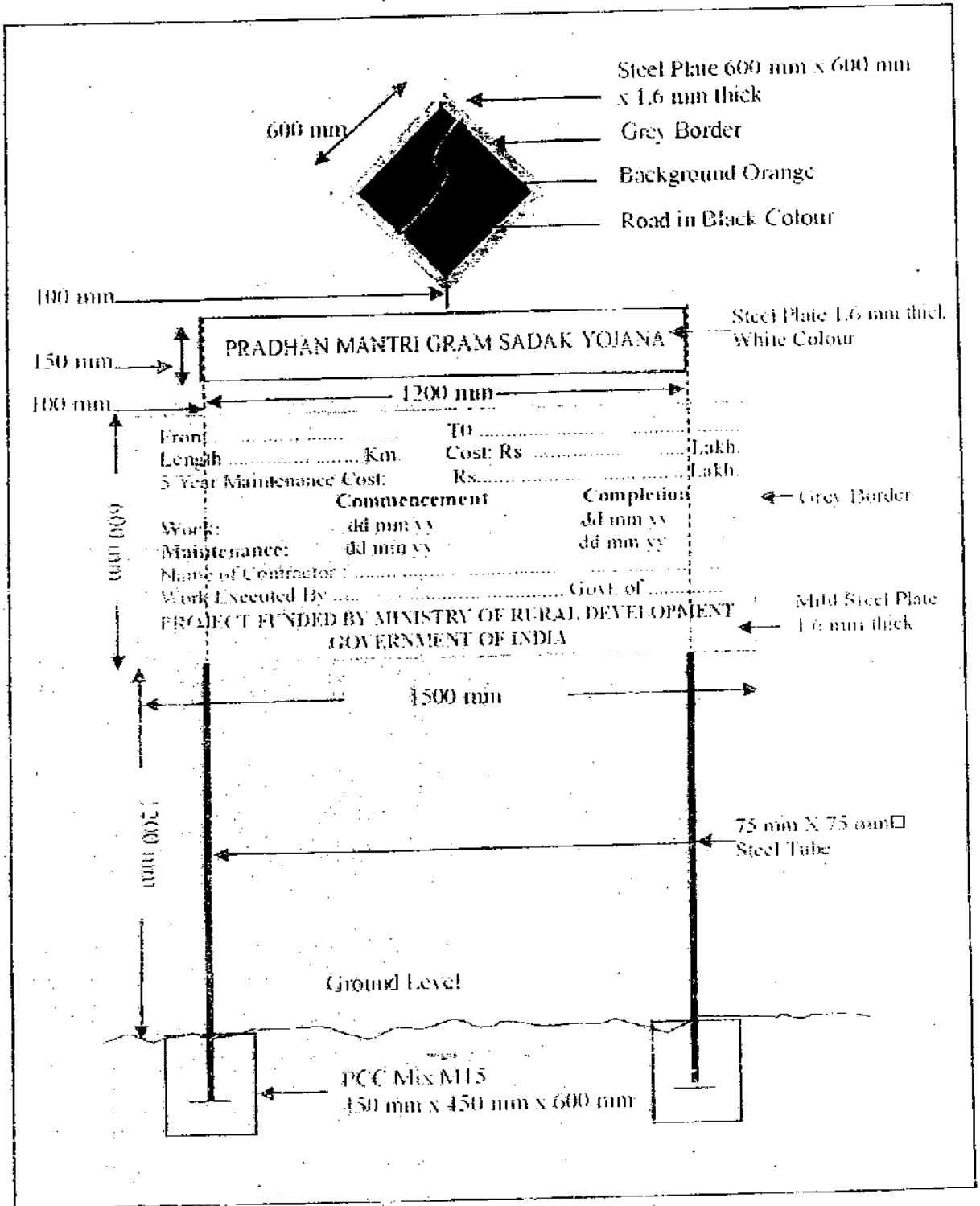


Fig. 1700.1. Typical PMGSY Logo & Informatory Sign Board

7

# **PRADHAN MANTRI GRAM SADAK YOJANA**

Bridging the gap between 'Urban India'  
and "Rural Bharat"

Issued by


**National Rural Roads Development Agency**

Ministry of Rural Development

Govt. Of India

8

# INFORMATORY SIGN BOARD



## PRADHAN MANTRI GRAM SADAK YOJANA

From..... To.....  
Length : ..... Km. Cost : Rs.....Lakh.....  
Date of Commencement : ..... Date of Completion : .....

PERIOD OF GUARANTEE BY CONTRACTOR 5 YEARS

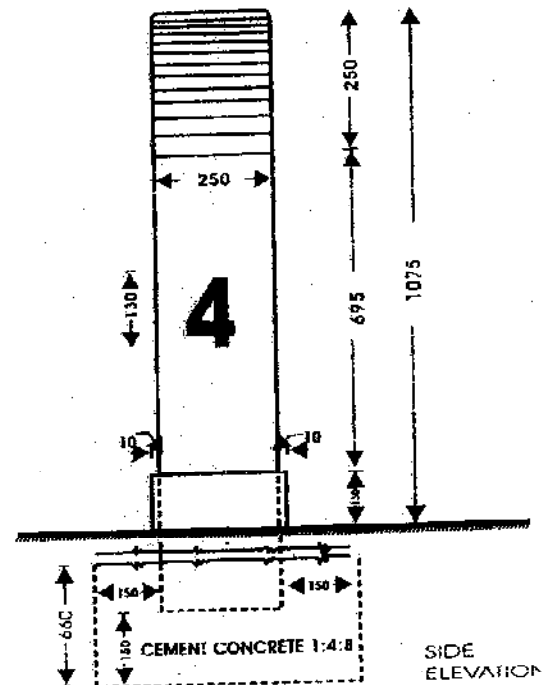
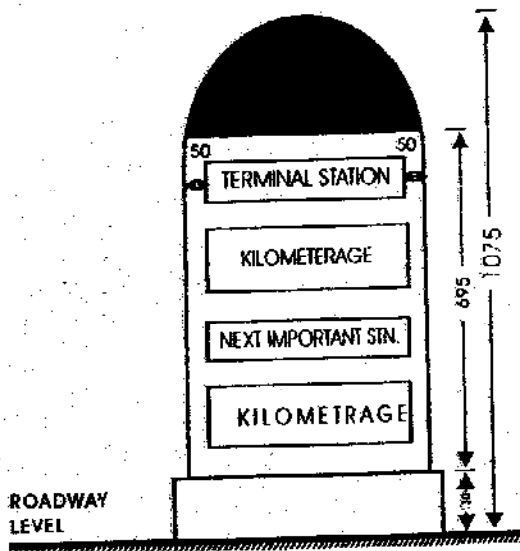
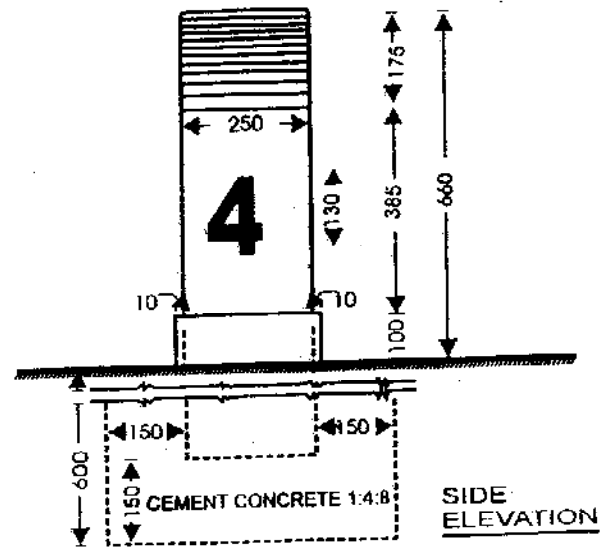
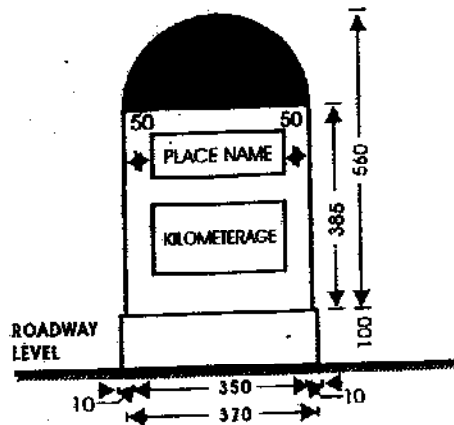
Name & Address of Contractor:.....  
.....  
Name & Address of Officer Incharge :.....  
.....

PROJECT FUNDED BY MINISTRY OF RURAL DEVELOPMENT, GOVT. OF INDIA  
Work Executed By..... Govt. Of.....

### Size

- Size of board will be 1500mm x 900mm
- To be fixed at starting point of road.  
One board for one road upto 5 km. If road length is more,  
one additional board at finishing point of road.
- Bottom border in black colour will be used for writing slogan to  
be provided by the Ministry of Rural Development.

# TYPE DESIGN FOR ORDINARY KILOMETRE STONE



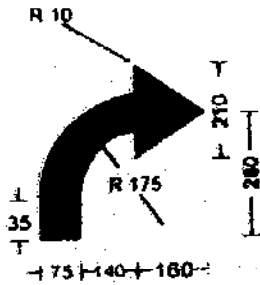
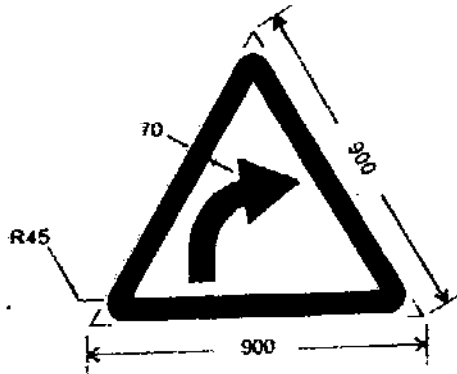
## Ordinary Kilometre or 5<sup>th</sup> Km stones

- Fixing as per IRC 18-1980 ( as-Applicable for MDRs)
- 1 Km stones as per plate
- Semicircular portion to be painted in orange colour for both stones

Road boundary stones & 0.2 Km stones are also to be fixed.

- **Road Boundary stones:** Fixing as per IRC publication No 25.  
All stones to be painted in orange colour.
- **0.2 km stones:** Fixing as per IRC publication no. 26  
All stones to be painted in white colour.


# CAUTIONARY ROAD SIGNS ALL ROAD SIGNS AS PER IRC : 67 - 2001



RIGHT HAND CURVE



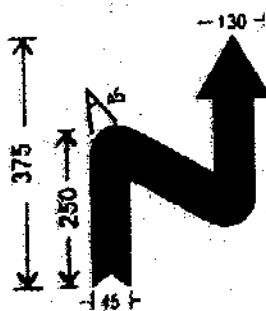
LEFT HAND CURVE



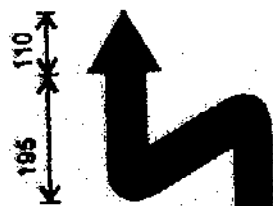
RIGHT



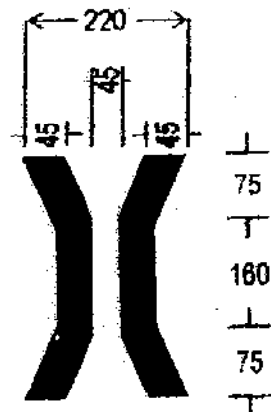
LEFT




RIGHT



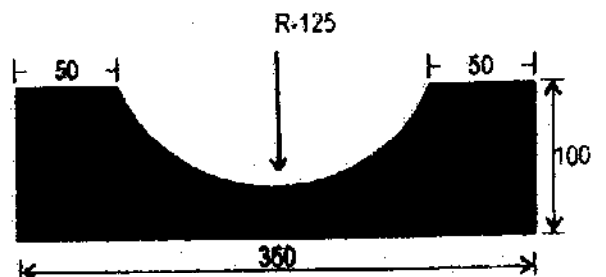
LEFT



130  
NARROW BRIDGE



SCHOOL



DANGEROUS DIP



## DIRECTION AND PLACE IDENTIFICATION SIGNS



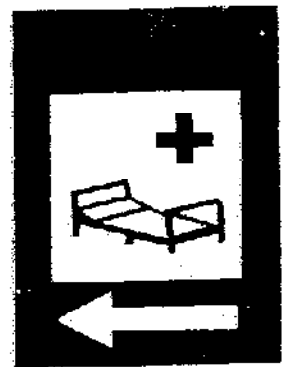
## FACILITY INFORMATION SIGNS



PUBLIC TELEPHONE



FILLING STATION




HOSPITAL



POLICE STATION

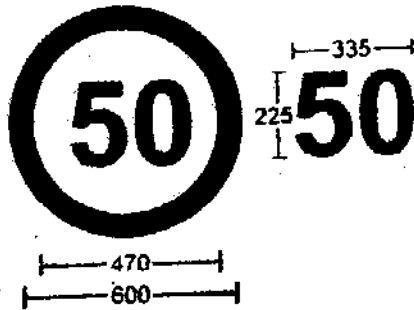


RAILWAY STATION




BUS STOP

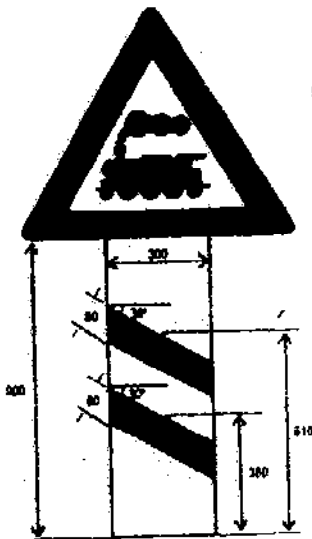
# CAUTIONARY ROAD SIGNS



SPEED LIMIT

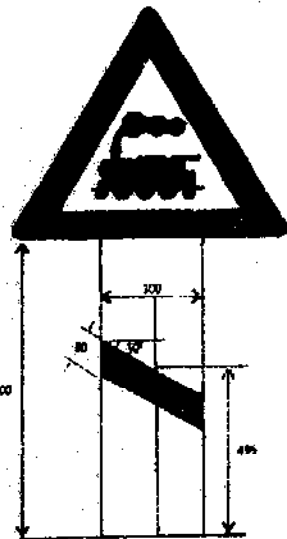



SERIES OF BENDS

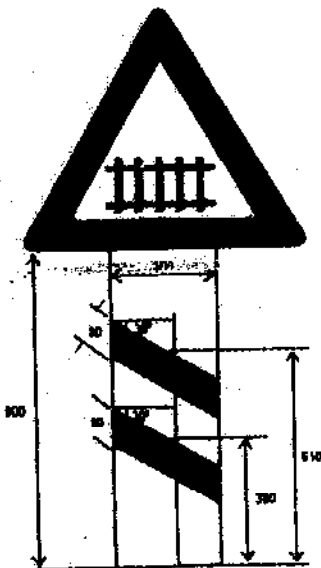


200 METRES

**UNGUARDED RAILWAY CROSSING**  
 (FOR EACH CROSSING, BOTH SIGNS ARE TO BE  
 USED AT DISTANCES INDICATED BELOW)

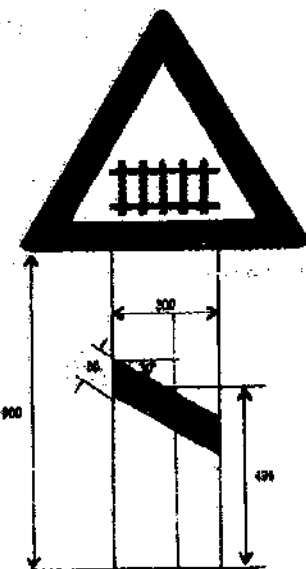
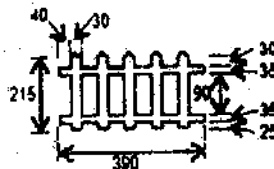


50-100 METRES IN PLAIN & ROLLING  
TERRAIN AND 30-60 METRES IN  
HILLY TERRAIN




200 METRES

**UNGUARDED RAILWAY CROSSING**  
 (FOR EACH CROSSING, BOTH SIGNS ARE TO BE  
 USED AT DISTANCES INDICATED BELOW)



50-100 METRES IN PLAIN & ROLLING  
TERRAIN AND 30-60 METRES IN  
HILLY TERRAIN



# PRADHAN MANTRI GRAM SADAK YOJANA

From ..... To .....  
Length : ..... Km. Cost : Ks. .... Lakh .....  
Date of Commencement : ..... Date of Completion : .....

**PERIOD OF GUARANTEE BY CONTRACTOR 5 YEARS**


Name & Address of Contractor : .....

Name & Address of Officer Incharge : .....

**PROJECT FUNDED BY MINISTRY OF RURAL DEVELOPMENT, GOVT. OF INDIA**

Work Executed By ..... Govt. of .....

(14)



प्रधान मंत्री  
ग्राम सड़क योजना